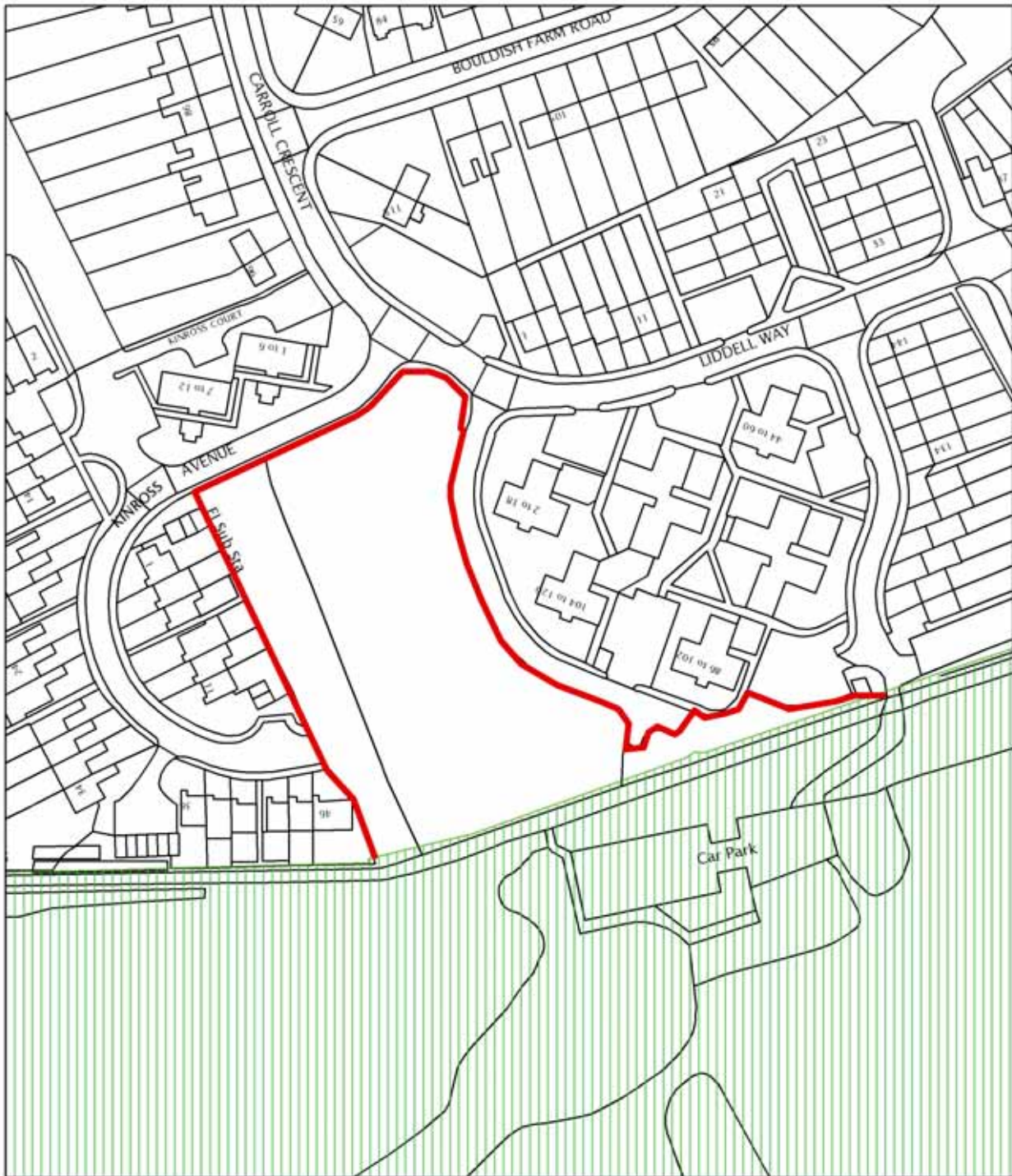




Appendix 1: Site Maps



<p>Planning</p> <p>Scale: 1:1,250</p>		<p>Location SH4 Land south of Kinross Avenue South Ascot</p> <p>Area: 0.682 hectares</p>	
<p><small>This map is reproduced from Ordnance Survey material with the permission of Ordnance Survey on behalf of the Controller of Her Majesty's Stationery Office © Crown copyright.</small></p> <p><small>Unauthorised reproduction infringes Crown copyright and may lead to prosecution or civil proceedings. Royal Borough of Windsor and Maidenhead. Licence Number LA100018817. 2009.</small></p>			

Appendix 1: Site Maps



**Location ARC1
Ascot Racecourse,
Ascot**

Area: 1.42 hectares



Planning

Scale: 1:4,000

This map is reproduced from Ordnance Survey material with the permission of Ordnance Survey on behalf of the Controller of Her Majesty's Stationery Office © Crown copyright. Unauthorised reproduction infringes Crown copyright and may lead to prosecution or civil proceedings. Royal Borough of Windsor and Maidenhead. Licence Number LA100018617. 2009.

Legend

- Proposed Green Belt Boundary - area added to Green Belt
- Proposed Green Belt Boundary - area removed from Green Belt