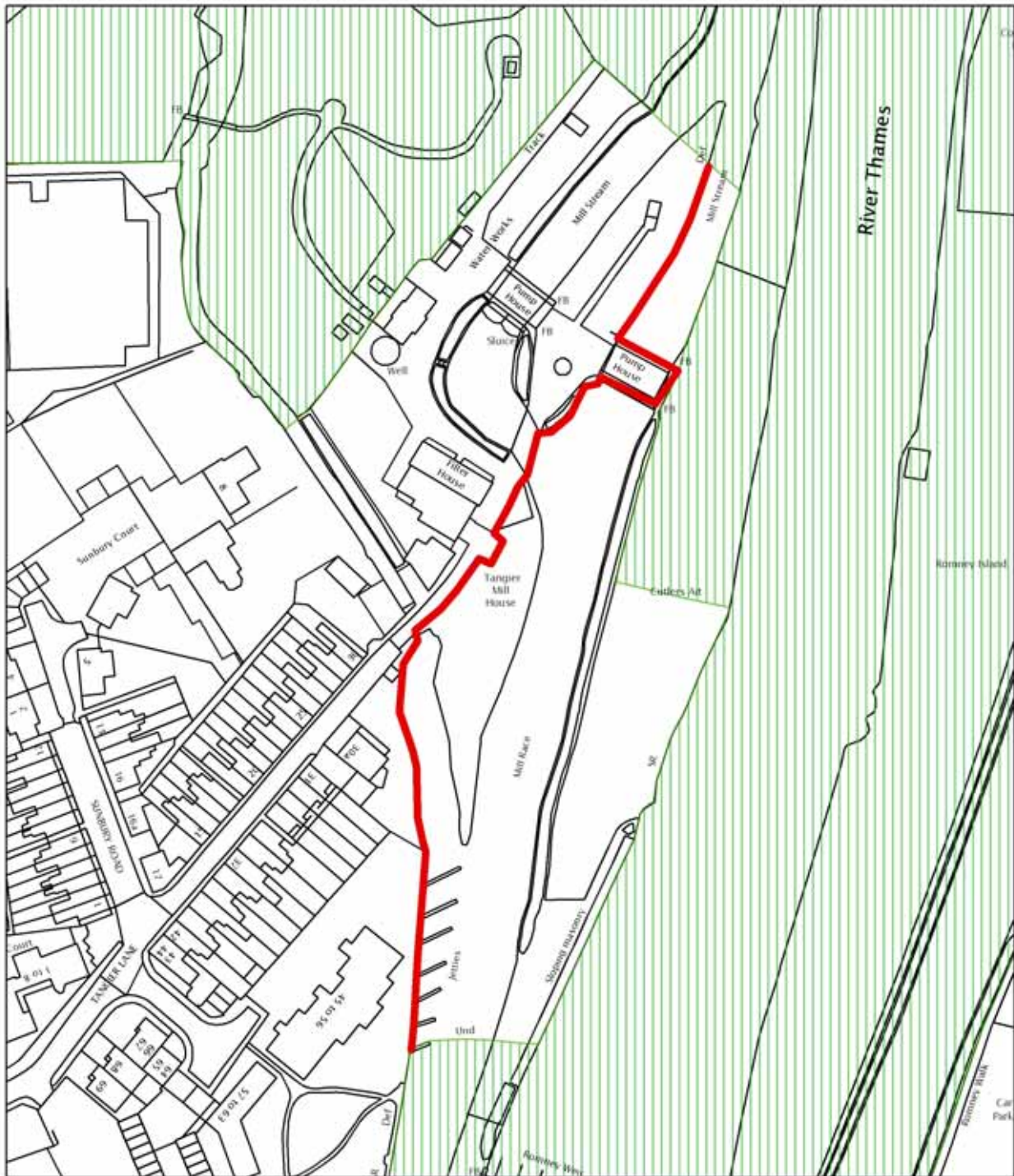


Appendix 1: Site Maps



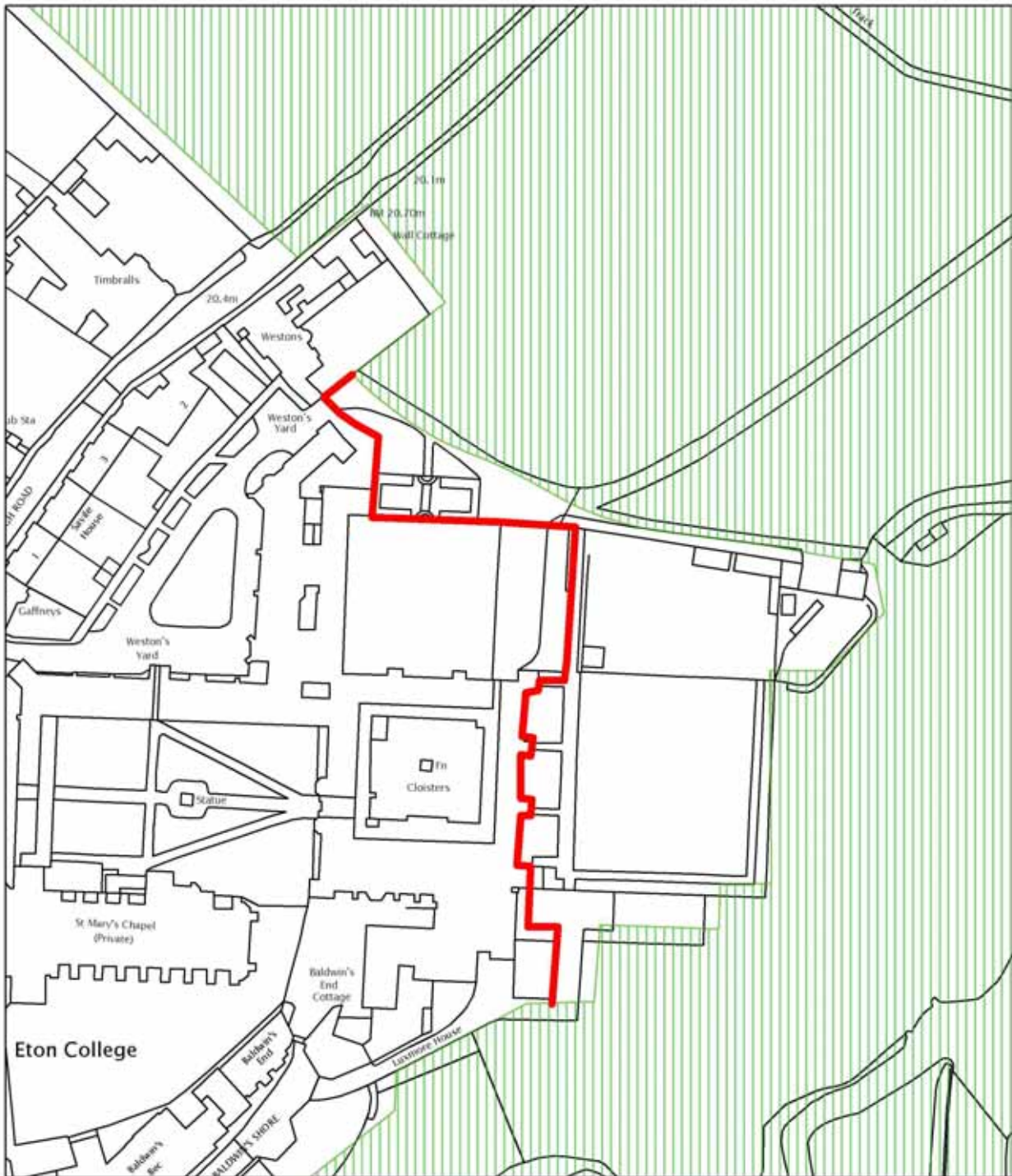
<p>Planning</p> <p>Scale: 1:1,250</p>		<p align="center">Location W19 Land south of St Leonard's Hill Windsor</p> <p align="center">Area: 0.109 hectares</p>	
<p><small>This map is reproduced from Ordnance Survey material with the permission of Ordnance Survey on behalf of the Controller of Her Majesty's Stationery Office © Crown copyright.</small></p> <p><small>Unauthorised reproduction infringes Crown copyright and may lead to prosecution or civil proceedings. Royal Borough of Windsor and Maidenhead. Licence Number LA100018817. 2009.</small></p>			<p align="center">Windsor & Maidenhead</p>

Appendix 1: Site Maps



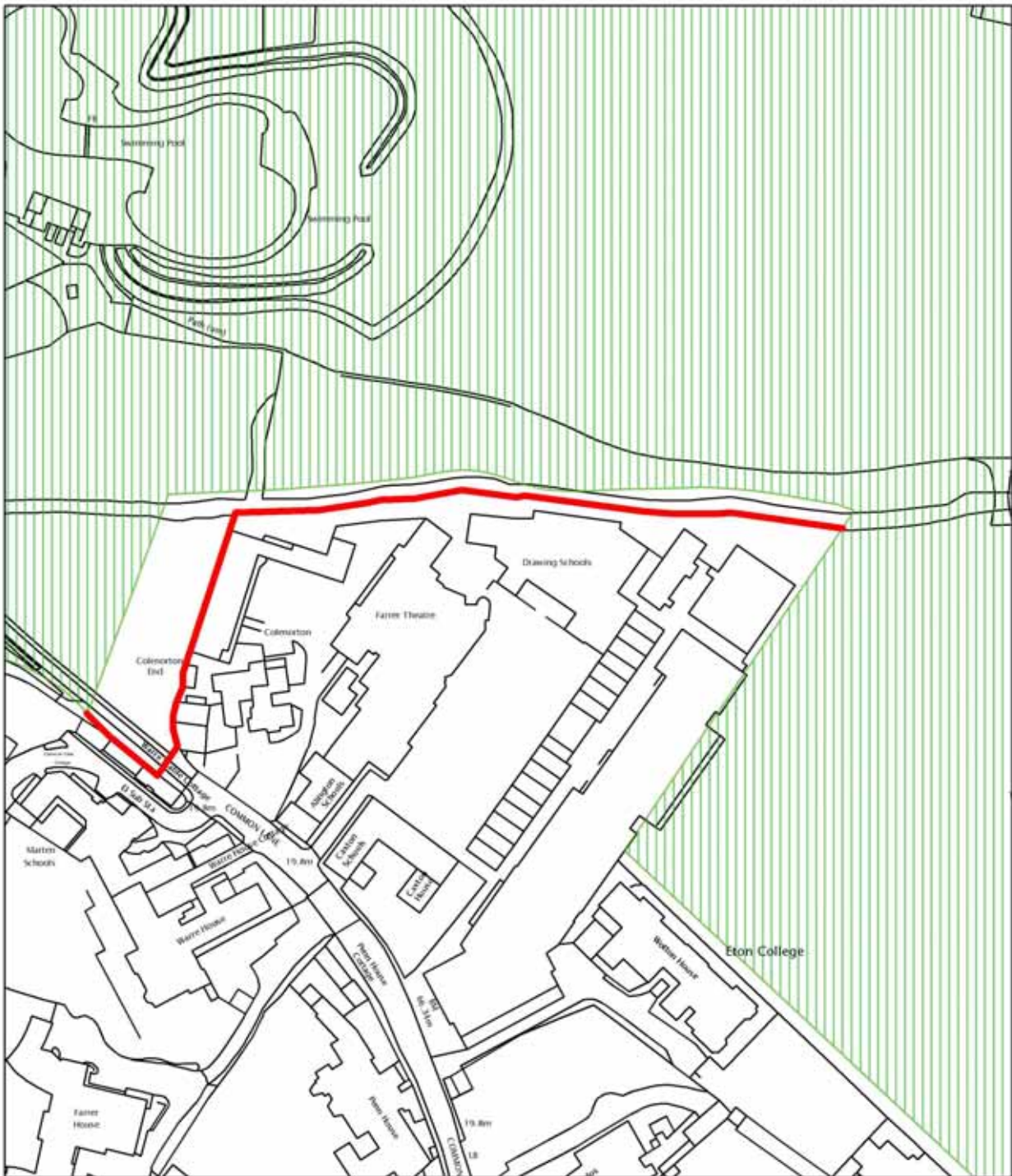
<p>Planning</p> <p>Scale: 1:1,250</p>		<p>Location ET1 Land at Tangier Mill Tangier Lane Eton</p>	<p>Windsor & Maidenhead</p>
<p><small>This map is reproduced from Ordnance Survey material with the permission of Ordnance Survey on behalf of the Controller of Her Majesty's Stationery Office © Crown copyright.</small></p> <p><small>Unauthorised reproduction infringes Crown copyright and may lead to prosecution or civil proceedings. Royal Borough of Windsor and Maidenhead. Licence Number LA100018817. 2009.</small></p>	<p>Area: 0.818 hectares</p>		

Appendix 1: Site Maps



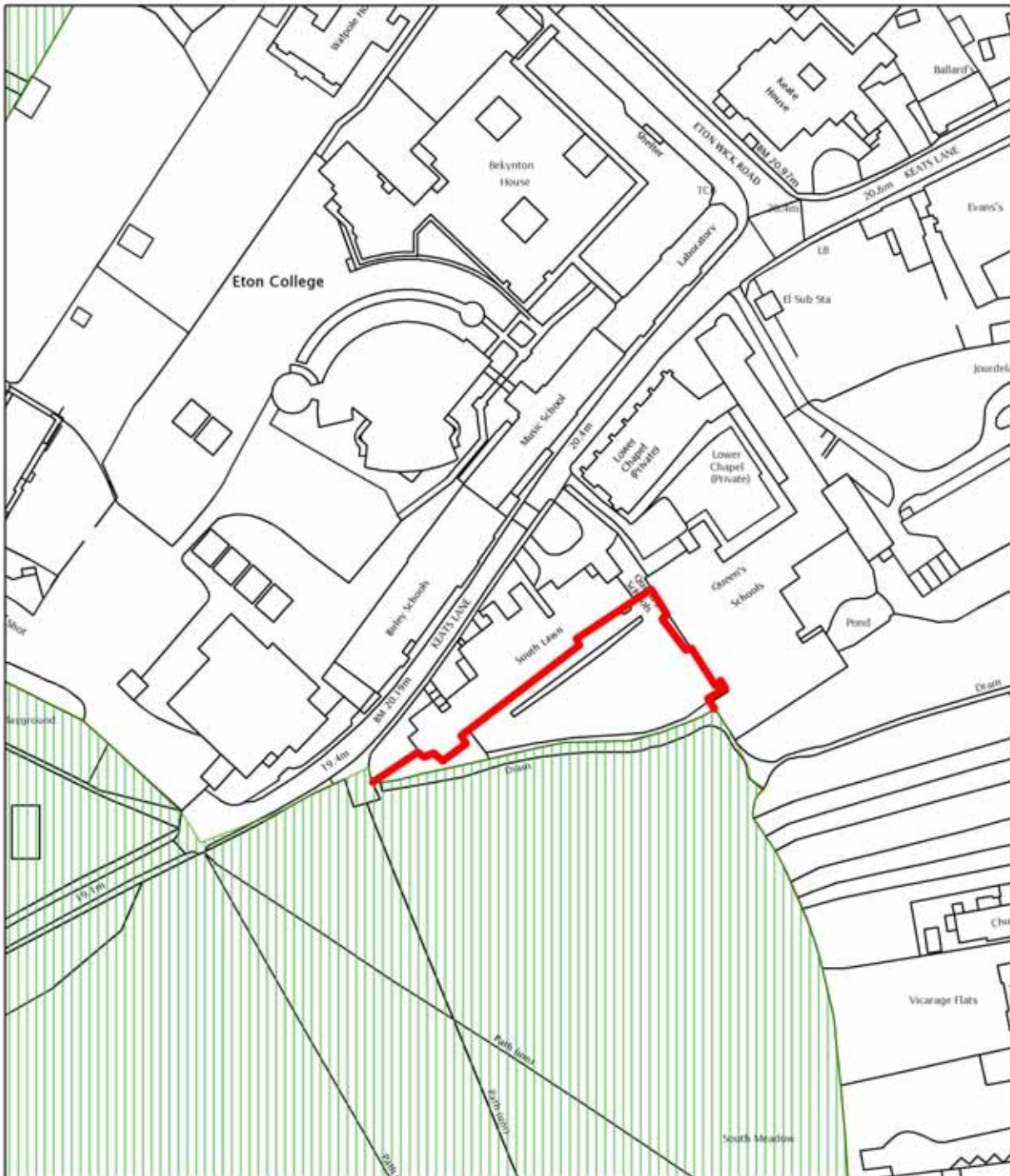
<p>Planning</p> <p>Scale: 1:1,250</p>		<p style="text-align: center;">Location ET2 Land at Headmaster's Garden & Fellows Garden, Eton</p> <p style="text-align: center;">Area: 0.72 hectares</p>	
<p><small>This map is reproduced from Ordnance Survey material with the permission of Ordnance Survey on behalf of the Controller of Her Majesty's Stationery Office © Crown copyright.</small></p> <p><small>Unauthorised reproduction infringes Crown copyright and may lead to prosecution or civil proceedings. Royal Borough of Windsor and Maidenhead. Licence Number LA100018817. 2009.</small></p>			

Appendix 1: Site Maps



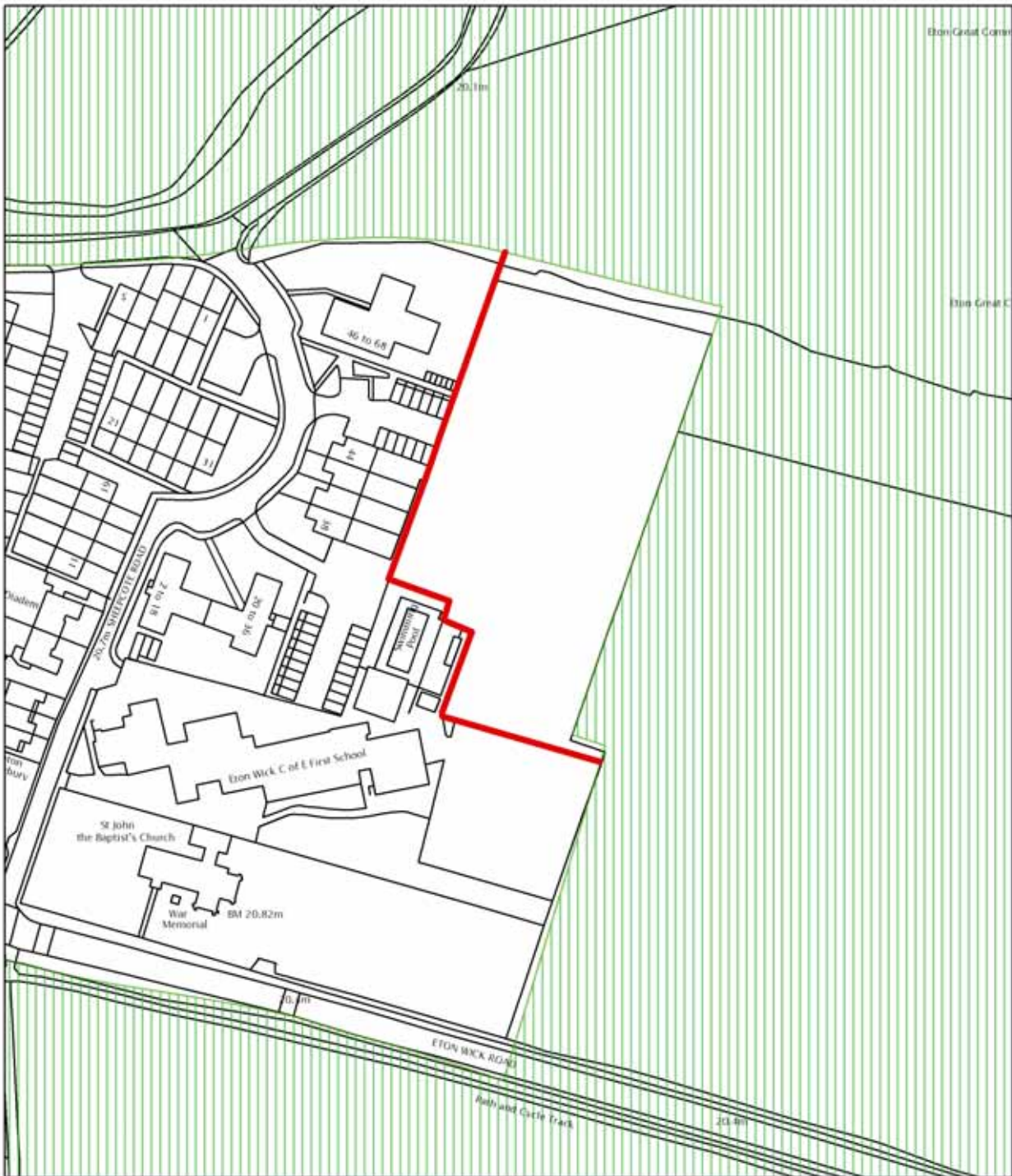
<p>Planning</p> <p>Scale: 1:1,460</p>		<p style="text-align: center;">Location ET3 Land at Colenorton Field, Eton</p> <p style="text-align: center;">Area: 0.389 hectares</p>	<p style="text-align: center;">The Royal Borough Windsor & Maidenhead</p>
<p><small>This map is reproduced from Ordnance Survey material with the permission of Ordnance Survey on behalf of the Controller of Her Majesty's Stationery Office © Crown copyright.</small></p> <p><small>Unauthorised reproduction infringes Crown copyright and may lead to prosecution or civil proceedings. Royal Borough of Windsor and Maidenhead. Licence Number LA100018817. 2009.</small></p>			

Appendix 1: Site Maps



<p>Planning</p> <p>Scale: 1:1,250</p>		<p style="text-align: center;">Location ET4 Land South of Keats Lane, Eton</p> <p style="text-align: center;">Area: 0.137 hectares</p>	
<p><small>This map is reproduced from Ordnance Survey material with the permission of Ordnance Survey on behalf of the Controller of Her Majesty's Stationery Office © Crown copyright.</small></p> <p><small>Unauthorised reproduction infringes Crown copyright and may lead to prosecution or civil proceedings. Royal Borough of Windsor and Maidenhead. Licence Number LA100018817. 2009.</small></p>			

Appendix 1: Site Maps



<p>Planning</p> <p>Scale: 1:1,250</p>		<p style="text-align: center;">Location ET5 Eton Wick C of E First School Playing fields, Eton Wick</p> <p style="text-align: center;">Area: 0.585 hectares</p>	
<p><small>This map is reproduced from Ordnance Survey material with the permission of Ordnance Survey on behalf of the Controller of Her Majesty's Stationery Office © Crown copyright.</small></p> <p><small>Unauthorised reproduction infringes Crown copyright and may lead to prosecution or civil proceedings. Royal Borough of Windsor and Maidenhead. Licence Number LA100018817. 2009.</small></p>			