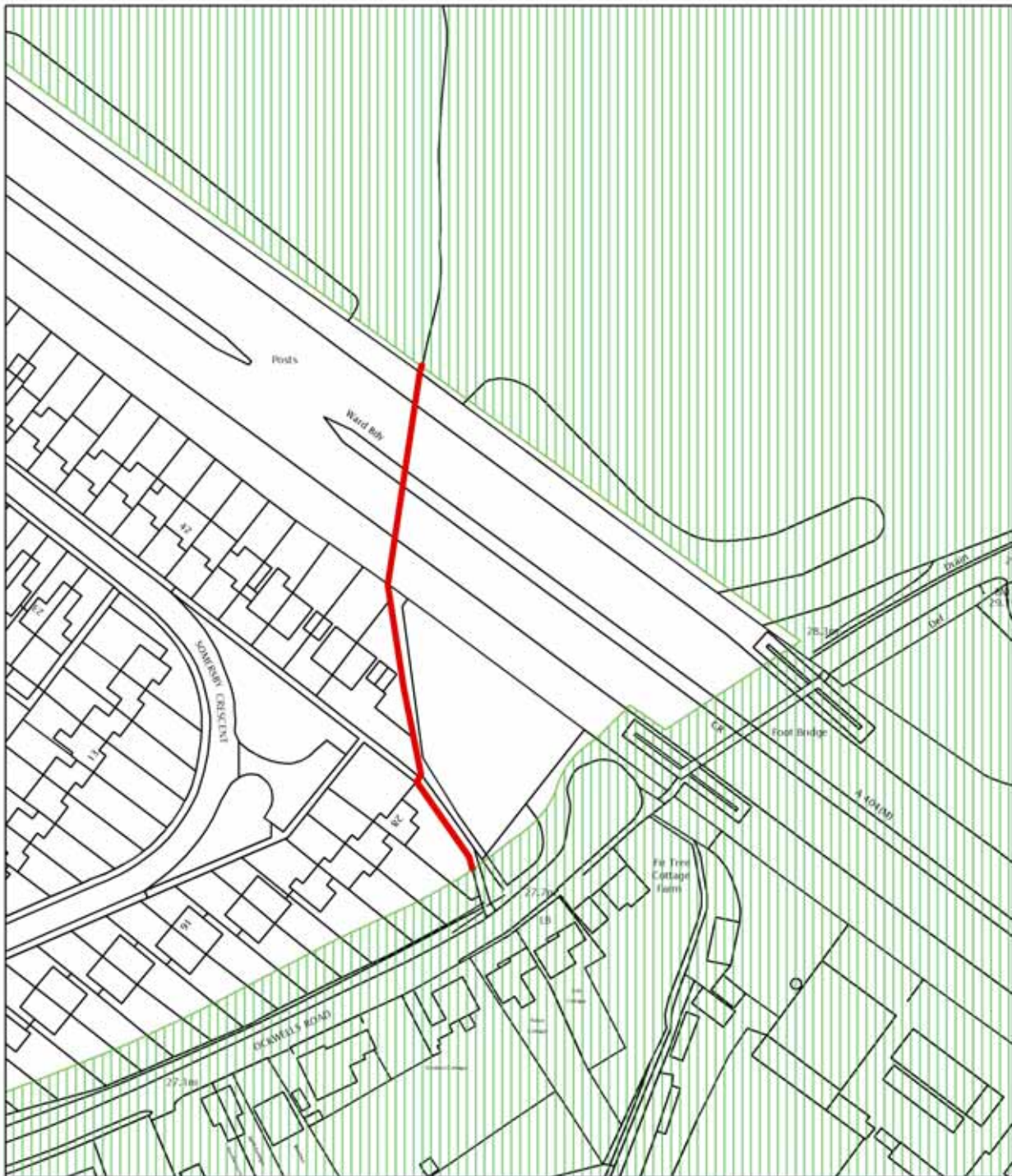
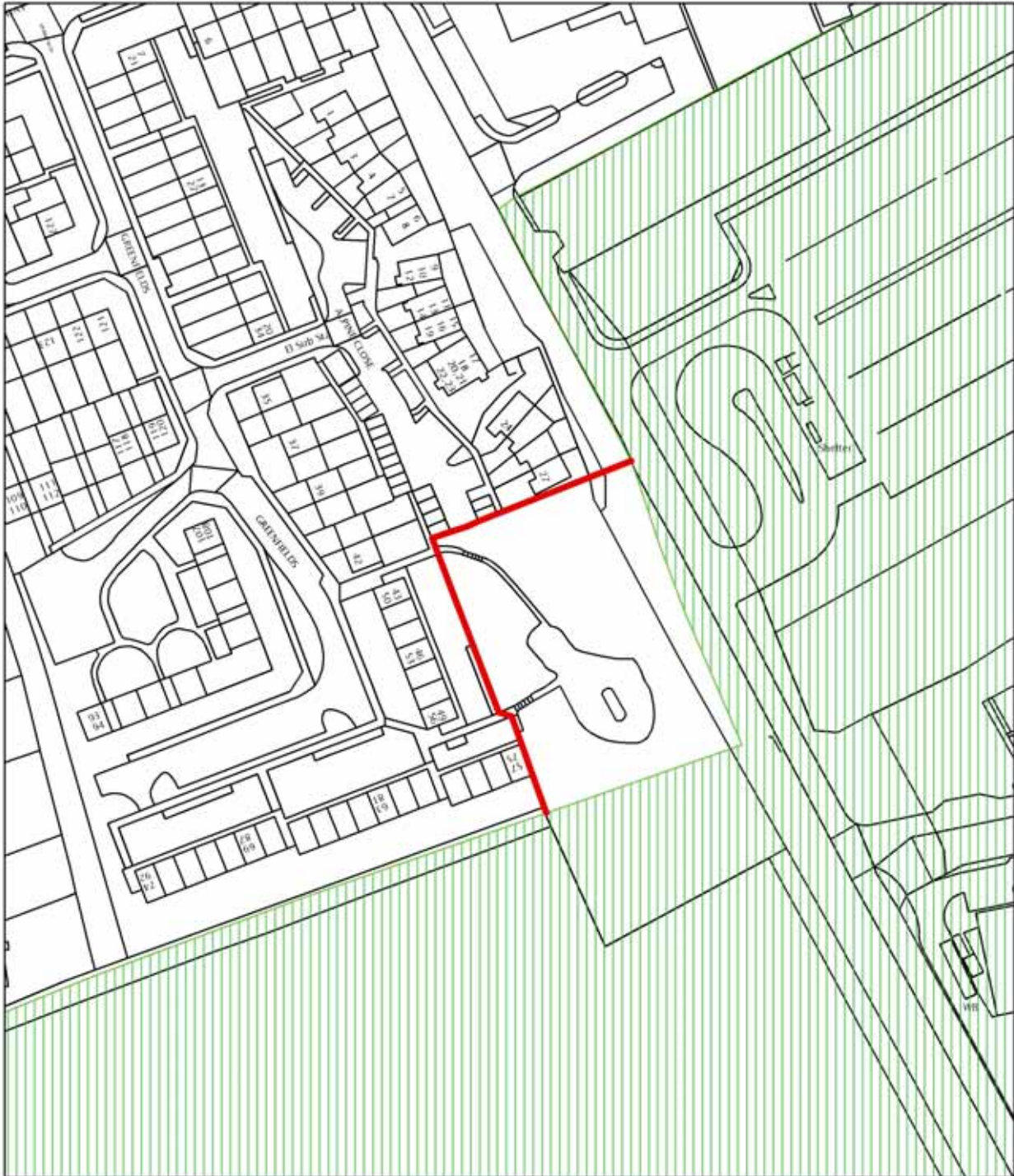




# Appendix 1: Site Maps



<p><b>Planning</b></p> <p>Scale: 1:1,250</p>		<p><b>Location MA6</b>                  Land east of Somersby Crescent                  Maidenhead</p> <p><b>Area: 0.622 hectares</b></p>	<p>The Royal Borough                  Windsor &amp;                  Maidenhead</p>
<p><small>This map is reproduced from Ordnance Survey material with the permission of Ordnance Survey on behalf of the Controller of Her Majesty's Stationery Office © Crown copyright.</small></p> <p><small>Unauthorised reproduction infringes Crown copyright and may lead to prosecution or civil proceedings. Royal Borough of Windsor and Maidenhead. Licence Number LA100018817. 2009</small></p>			

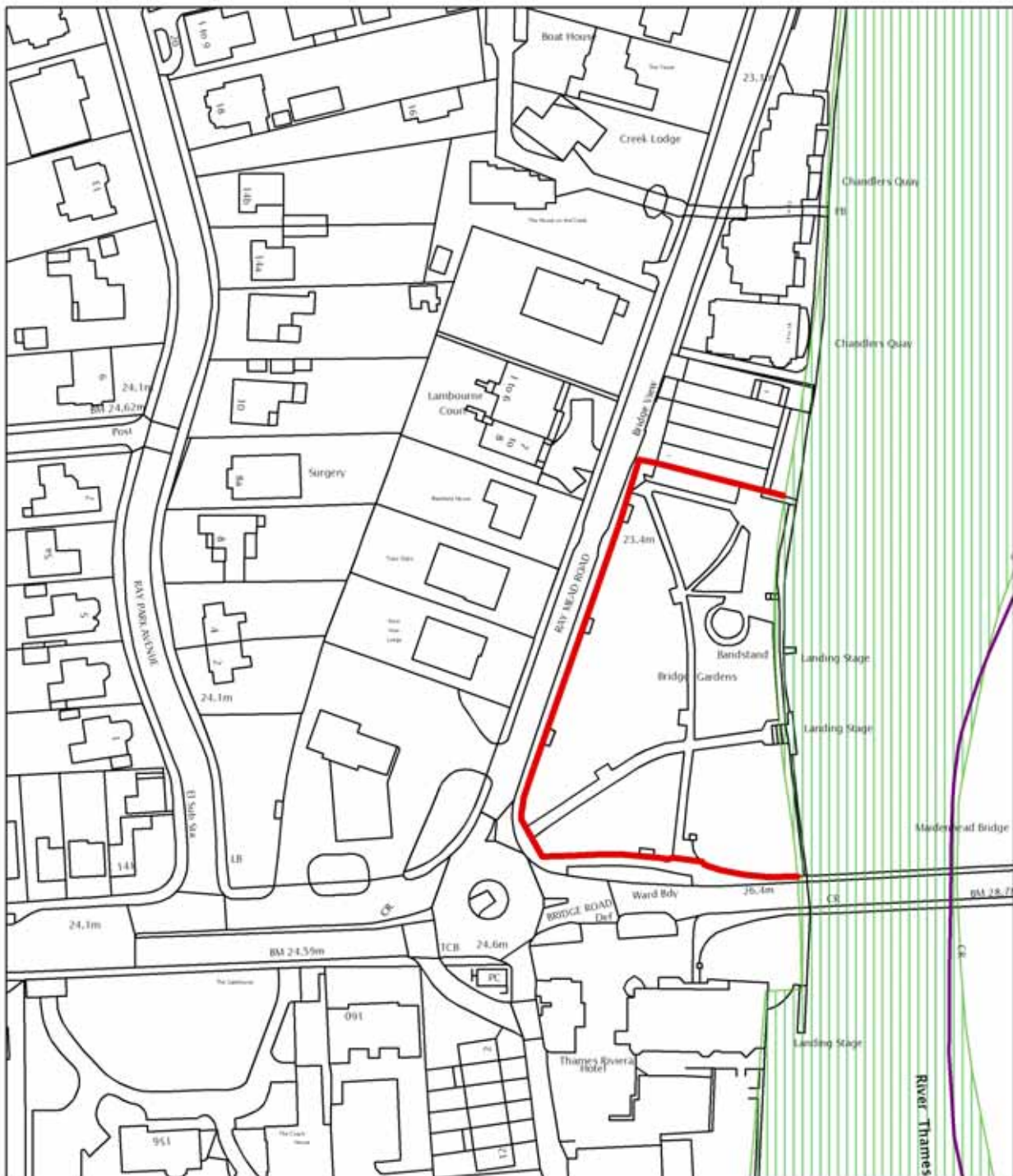
# Appendix 1: Site Maps



<p><b>Planning</b></p> <p>Scale: 1:1,250</p>		<p><b>Location MA11</b> <b>Land at Braywick Park,</b> <b>Maidenhead</b></p> <p><b>Area: 0.384 hectares</b></p>	 <p>The Royal Borough <b>Windsor &amp; Maidenhead</b></p>
<p><small>This map is reproduced from Ordnance Survey material with the permission of Ordnance Survey on behalf of the Controller of Her Majesty's Stationery Office © Crown copyright.</small></p> <p><small>Unauthorised reproduction infringes Crown copyright and may lead to prosecution or civil proceedings. Royal Borough of Windsor and Maidenhead. Licence Number LA100018817. 2009.</small></p>			



## Appendix 1: Site Maps



### Planning

Scale: 1:1,250



This map is reproduced from Ordnance Survey material with the permission of Ordnance Survey on behalf of the Controller of Her Majesty's Stationery Office © Crown copyright.

Unauthorised reproduction infringes Crown copyright and may lead to prosecution or civil proceedings. Royal Borough of Windsor and Maidenhead. Licence Number LA100018817. 2009



Location MA13  
Bridge Gardens,  
Maidenhead

Area: 0.498 hectares



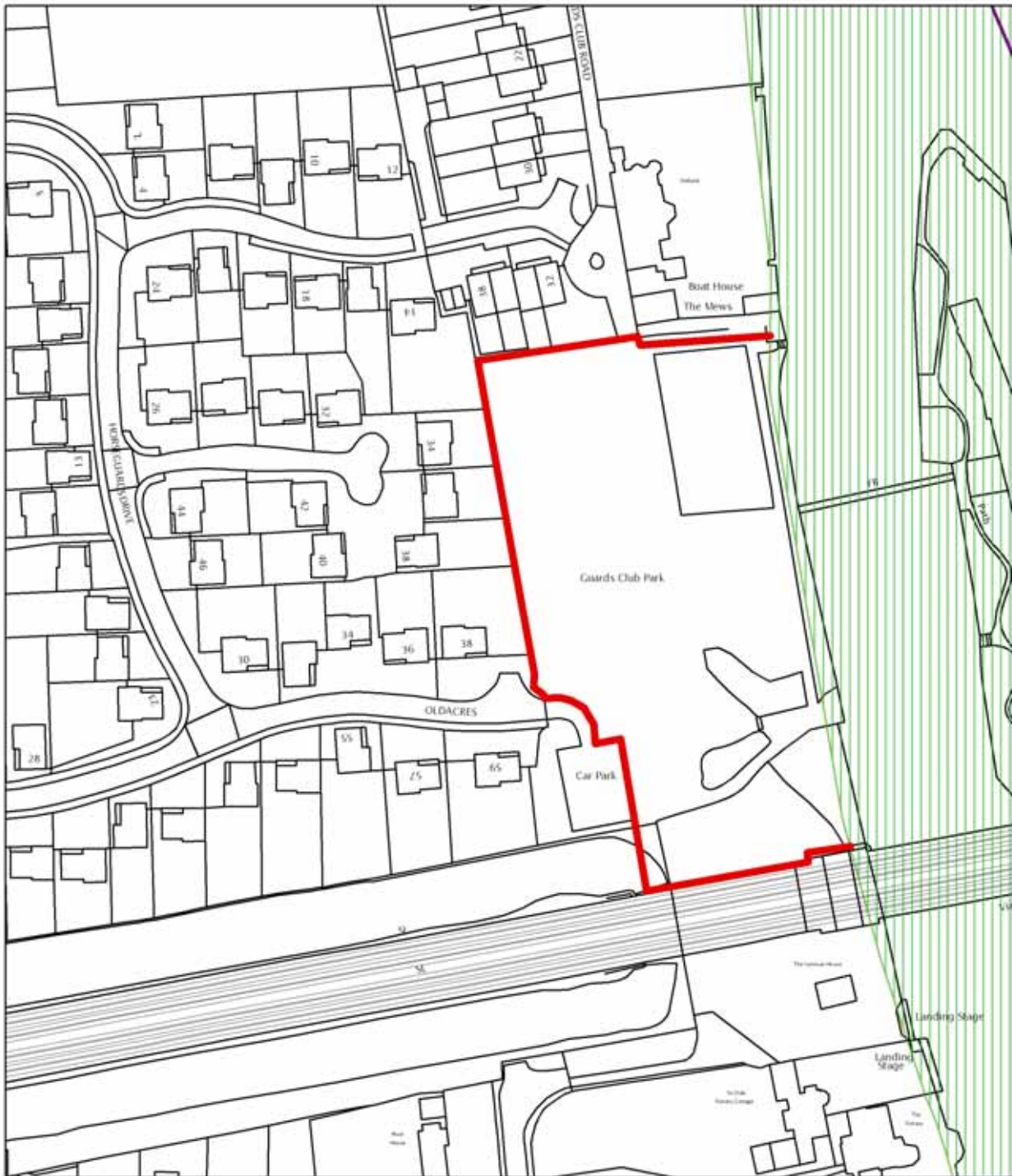
# Appendix 1: Site Maps



<p><b>Planning</b></p> <p>Scale: 1:2,500</p>		<p><b>Location MA14</b> <b>Boulter's Island,</b> <b>Maidenhead</b></p> <p><b>Area: 2.97 hectares</b></p>	
<p><small>This map is reproduced from Ordnance Survey material with the permission of Ordnance Survey on behalf of the Controller of Her Majesty's Stationery Office © Crown copyright.</small></p> <p><small>Unauthorised reproduction infringes Crown copyright and may lead to prosecution or civil proceedings. Royal Borough of Windsor and Maidenhead. Licence Number LA100018817. 2009.</small></p>			

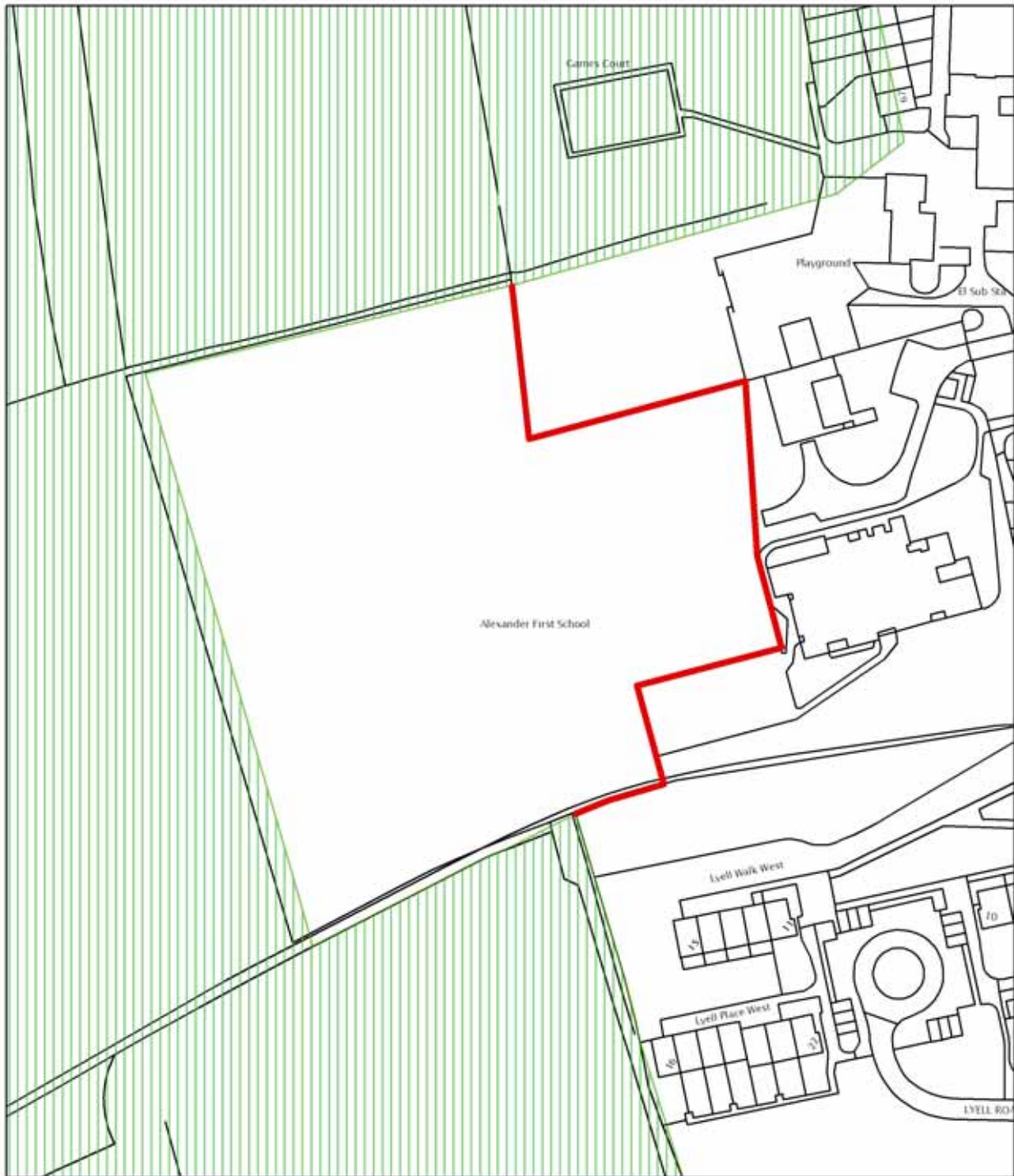




# Appendix 1: Site Maps



<p><b>Planning</b></p> <p>Scale: 1:1,250</p>		<p><b>Location MA15</b>  <b>Guards Club Park</b>  <b>Maidenhead</b></p> <p><b>Area: 0.850 hectares</b></p>	
<p><small>This map is reproduced from Ordnance Survey material with the permission of Ordnance Survey on behalf of the Controller of Her Majesty's Stationery Office © Crown copyright.</small></p> <p><small>Unauthorised reproduction infringes Crown copyright and may lead to prosecution or civil proceedings. Royal Borough of Windsor and Maidenhead. Licence Number LA100018817. 2009.</small></p>			

# Appendix 1: Site Maps



<p><b>Planning</b></p> <p>Scale: 1:1,250</p>		<p><b>Location W11</b> <b>Alexander First School playing fields,</b> <b>Windsor</b></p>	
<p><small>This map is reproduced from Ordnance Survey material with the permission of Ordnance Survey on behalf of the Controller of Her Majesty's Stationery Office © Crown copyright.</small></p> <p><small>Unauthorised reproduction infringes Crown copyright and may lead to prosecution or civil proceedings. Royal Borough of Windsor and Maidenhead. Licence Number LA100018817. 2009.</small></p>		<p><b>Area: 1.56 hectares</b></p>	<p><b>Windsor &amp; Maidenhead</b></p>